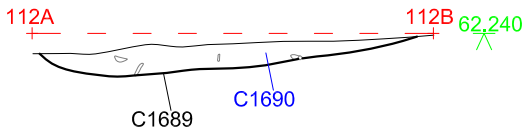
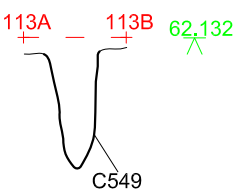


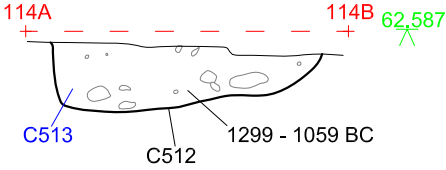
North- facing section of C1689



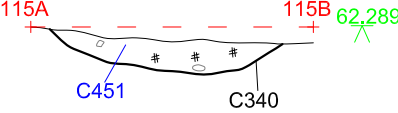
Northeast-Southwest profile of C549



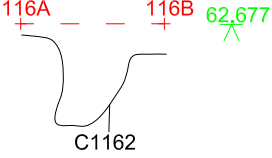
South- facing section of C512



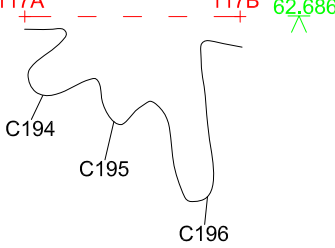
Northeast- facing section of C340



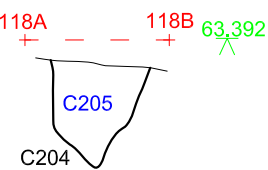
West-East profile of C1162



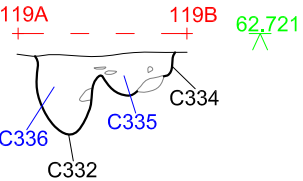
Northwest to Southeast profile of C194, C195, C196



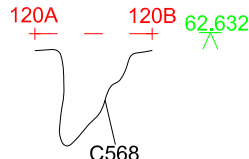
NNW- facing section of C204



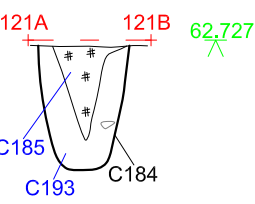
Southeast- facing section of C332, C334



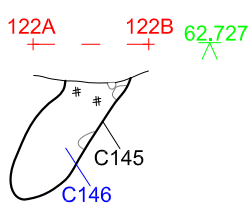
North-South profile of C568



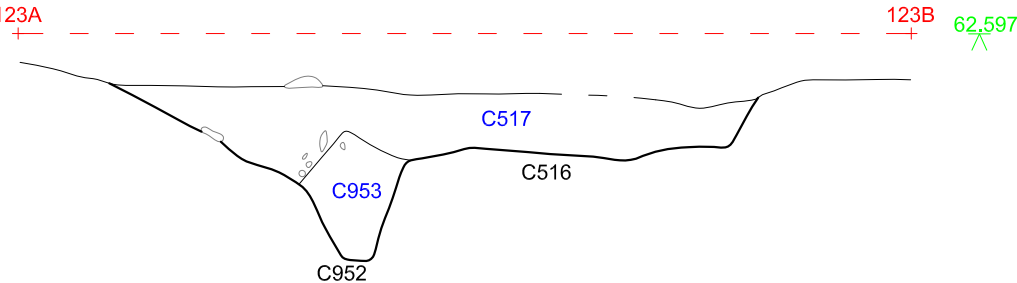
South- facing section of C184



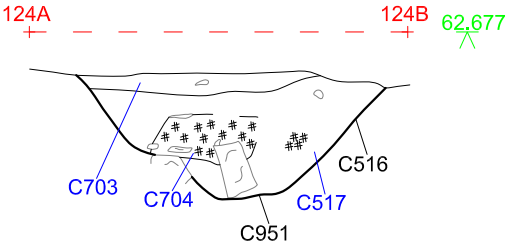
West- facing section of C145



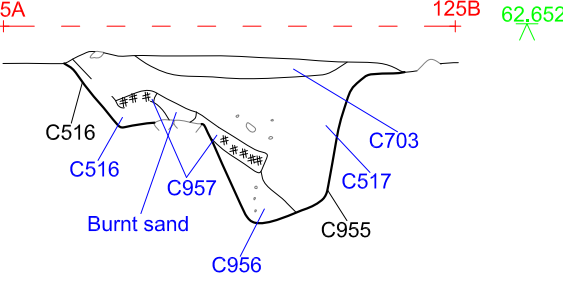
Southwest- facing section of C952, C516



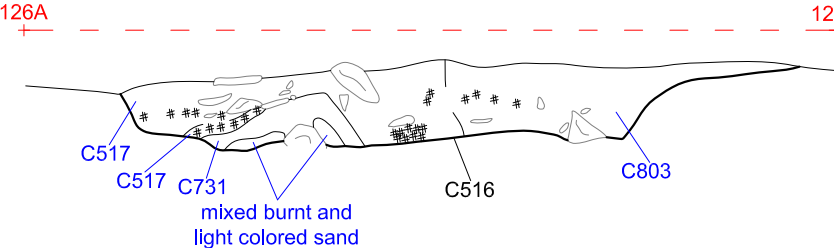
West- facing section of C516, C951



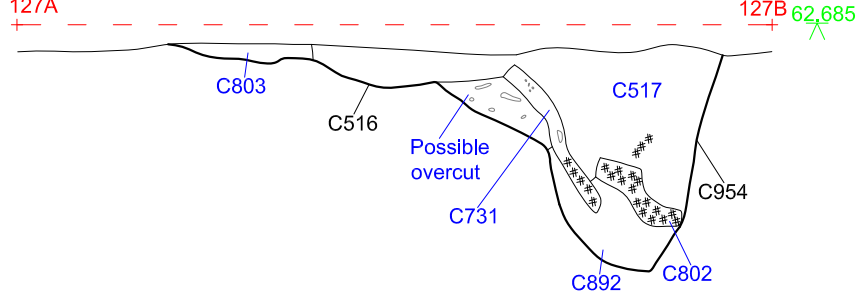
East- facing section of C516, C954



West- facing section of C516

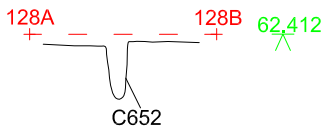


East- facing section of C516, C956

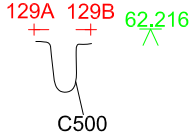


Fence Structure L

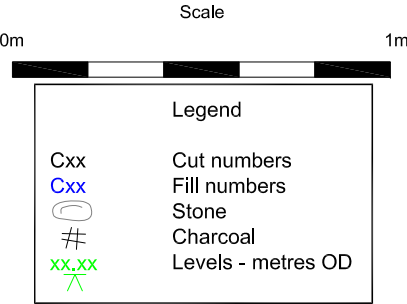
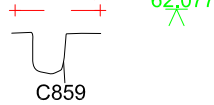
Northwest to Northeast profile of C652




West to East profile of C500



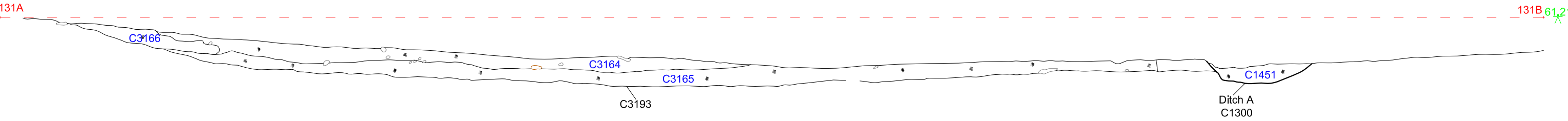
North to South profile of C859



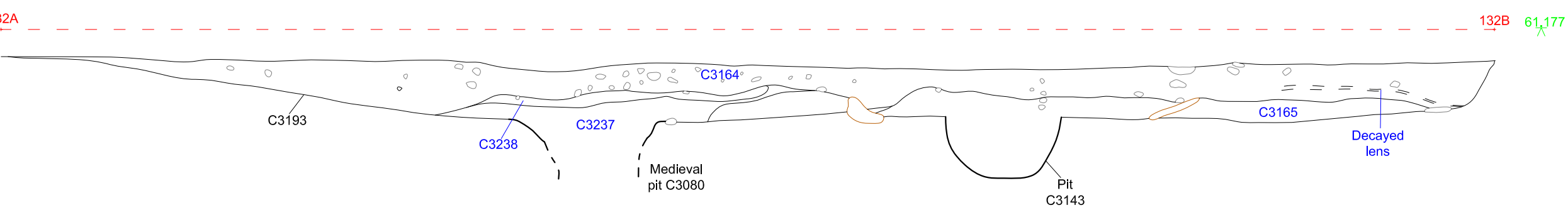
Title:	E3140 Kilmainham 1C miscellaneous Bronze Age: sections 112-130		
Project:	M3 Clonee - North of Kells PPP Scheme Contract 4		
Client:	Meath County Council		
Scale:	1:20 @ A3	Job No:	J2203
Date:	16/03/11	Figure No:	41
Produced by:		G Kearney	




East- facing section of C1300, C3193



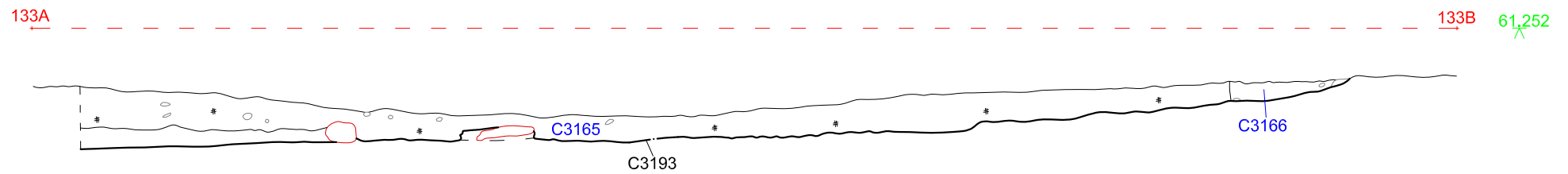
Northeast- facing section of C3080, C3193



- Legend
- C## Cut numbers
 - C## Fill Numbers
 - Timber
 - Stone
 - # Charcoal
 - ###.## Reduced Levels

Title: E3140 Kilmainham 1C pond: sections 131-132		
Project: M3 Clonee - North of Kells PPP Scheme Contract 4		
Client: Meath County Council		
Scale: 1:50 @ A3	Job No: J2203	
Date: 21/03/11	Figure No: 42	
Produced by: G Kearney		

North- facing section of C3193

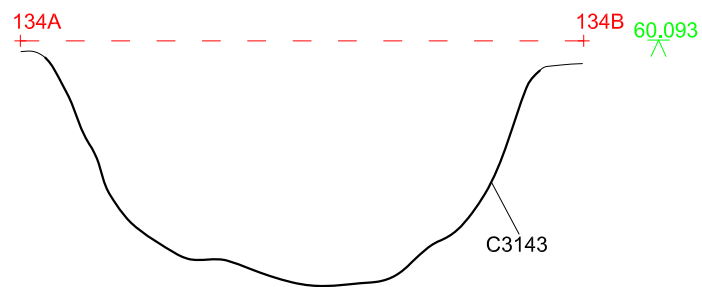


Legend	
CXX	Cut Numbers
CXX	Fill Numbers
	Stone
#	Charcoal
XX,XXX	Levels - metres OD

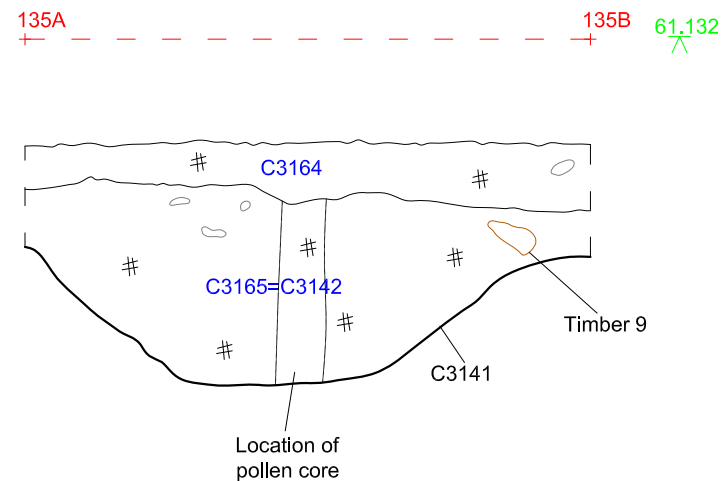
IAC Irish Archaeological Consultancy

Title:	E3140 Kilmainham 1C pond: section 133	Scale:	1:20 @ A3
Project:	M3 Clonree - North of Kells PPP Scheme Contract 4	Date:	16/03/11
Client:	Meath County Council	Produced by:	G Kearney
		Job No:	J2203
		Figure No:	43

South to North profile of C3143



East-facing section of C3141

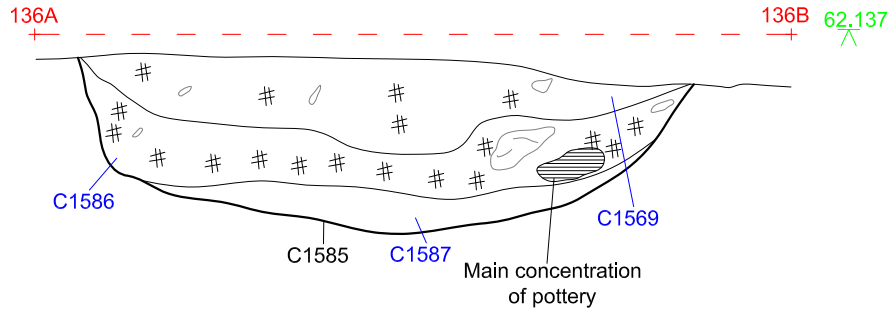


Legend	
CXX	Cut Numbers
CXX	Fill Numbers
	Stone
#	Charcoal
XX.XXX	Levels - metres OD

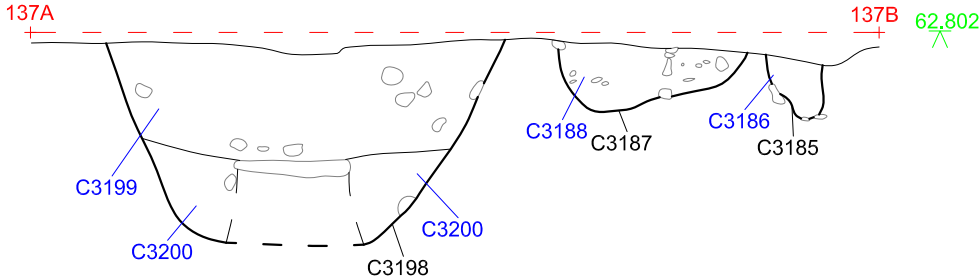
IAC Irish Archaeological Consultancy

Title:	E3140 Kilmainham 1C pond pits C3143 and C3141: sections 134-135.	Scale:	1:20 @ A3
Project:	M3 Clonree - North of Kells PPP Scheme Contract 4	Date:	16/03/11
Client:	Meath County Council	Produced by:	G Kearney
		Job No:	J2203
		Figure No:	44

Northwest- facing section of C1585
Early Bronze Age pit

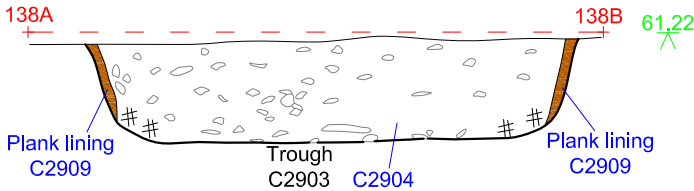


South- facing section of C3185, C3187, C3198
Middle-Late Bronze Age pits

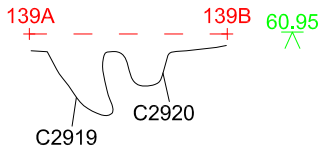


Burnt mound 1 sections

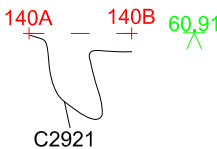
Southeast- facing section of C2903



East to West profile of C2919, C2920



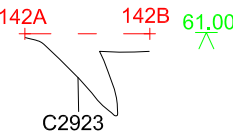
Northeast to Southwest profile of C2921



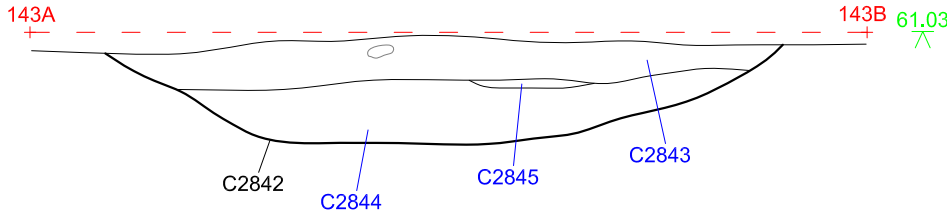
Southwest to Northeast profile of C2922



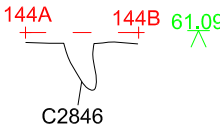
Northwest to Southeast profile of C2923



Southwest- facing section of C2842



South to North profile of C2846



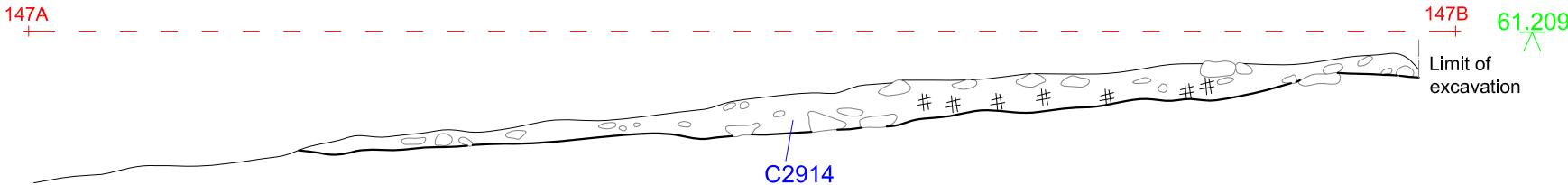
West to East profile of C2847



Southwest to Northeast profile of C2848



North- facing section of C2914

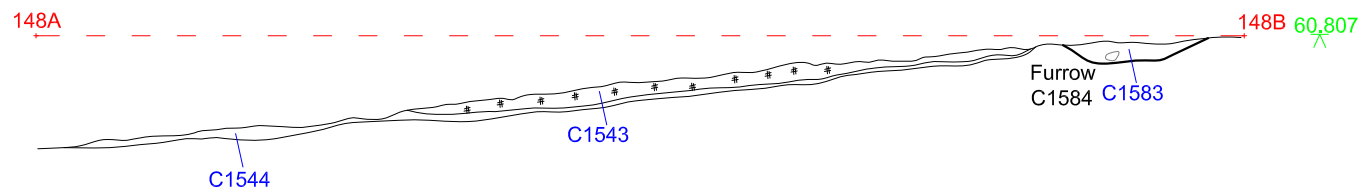


Legend	
CXX	Cut Numbers
CXX	Fill Numbers
○	Stone
#	Charcoal
XX.XXX	Levels - metres OD

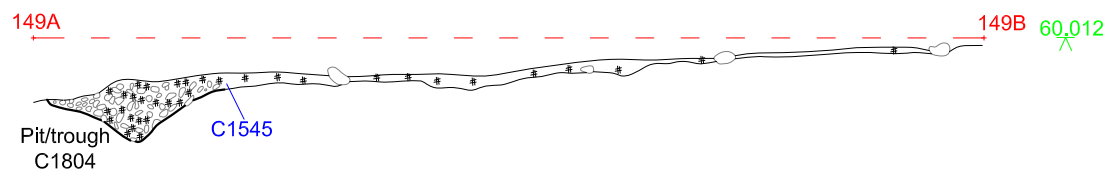
Title: E3140 Kilmainham 1C Bronze Age pits and Burnt Mound 1: sections 136-147	
Project: M3 Clonee - North of Kells PPP Scheme Contract 4	
Client: Meath County Council	
Scale: 1:20 @ A3	Job No: J2203
Date: 16/03/11	Figure No: 45
Produced by: G Kearney	

IAC Irish Archaeological Consultancy

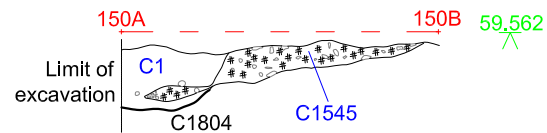
West- facing section of C1584



Northwest- facing section of C1804



West- facing section of C1804



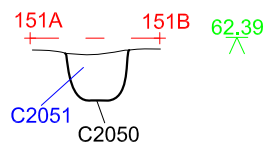
Legend	
CXX	Cut Numbers
CXX	Fill Numbers
	Stone
	Charcoal
XX.XXX	Levels - metres OD

IAC Irish Archaeological Consultancy

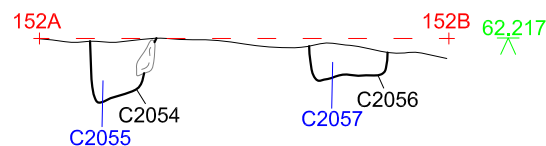
Title:	E3140 Kilmainham 1C Burnt Mound 2: sections 148-150
Project:	M3 Clonree - North of Kells PPP Scheme Contract 4
Client:	Meath County Council

Scale:	1:50 @ A3
Date:	16/03/11
Produced by:	G Kearney
Job No:	J2203
Figure No:	46

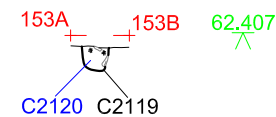
Southwest- facing section of C2050



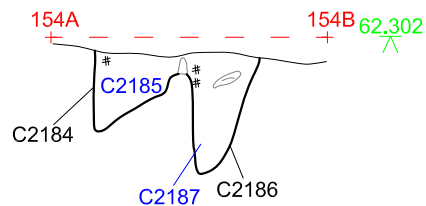
East- facing section of C2054, C2056



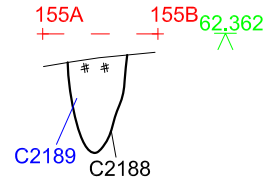
Southwest- facing section of C2119



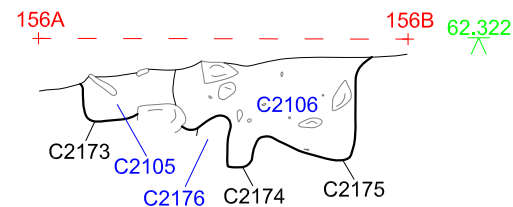
Southeast- facing section of C2184, C2186



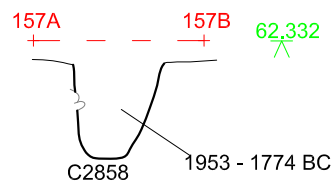
WSW- facing section of C2188



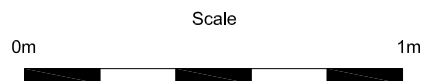
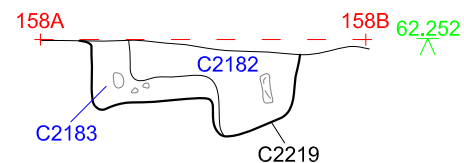
Northwest- facing section of C2219



Northeast to Southwest profile of C2858



Southeast- facing section of C2219



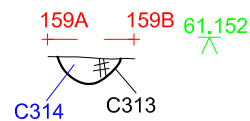
Legend

- Cxx Cut numbers
- Cxx Fill numbers
- Stone
- # Charcoal
- xx.xx Levels - metres OD

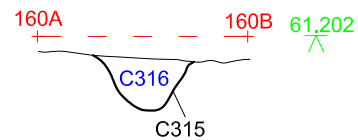
IAC Irish Archaeological Consultancy

Title:	E3140 Kilmainham 1C Bronze Age Structure 2: sections 151-158	Scale:	1:20 @ A4
Project:	M3 Clonee - North of Kells PPP Scheme Contract 4	Date:	16/03/11
Client:	Meath County Council	Produced by:	G Kearney
		Job No:	J2203
		Figure No:	47

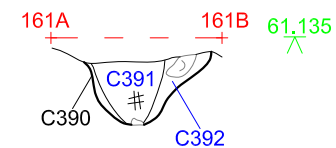
Northeast- facing section of C313



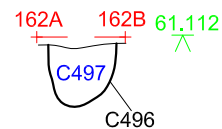
Southwest- facing section of C315



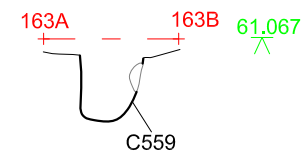
South- facing section of C390



Southwest- facing section of C496



Southeast to Northwest profile of C559



Scale



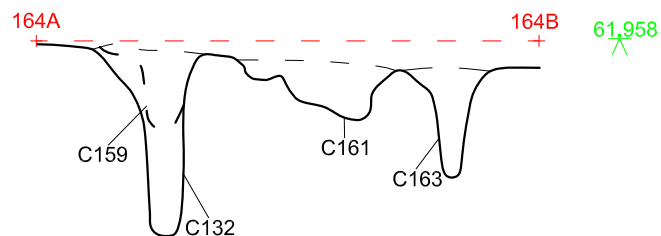
Legend

Cxx	Cut numbers
Cxx	Fill numbers
○	Stone
#	Charcoal
xx.xx	Levels - metres OD

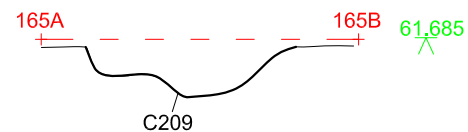
IAC Irish Archaeological Consultancy

Title:	E3140 Kilmainham 1C Bronze Age Structure 4: sections 159-163	Scale:	1:20 @ A4
Project:	M3 Clonée - North of Kells PPP Scheme Contract 4	Date:	16/03/11
Client:	Meath County Council	Produced by:	G Kearney
		Job No:	J2203
		Figure No:	48

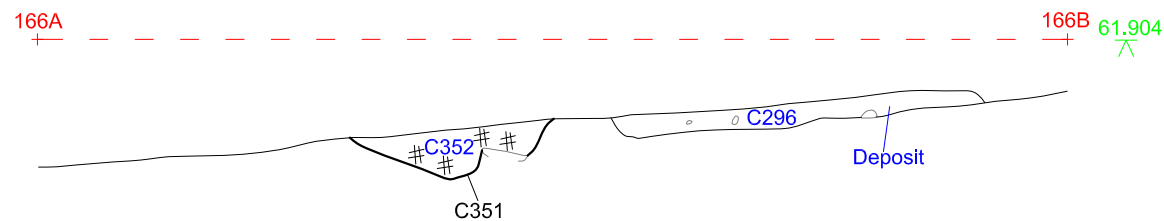
NNW- facing section of C132, C159, C161, C163



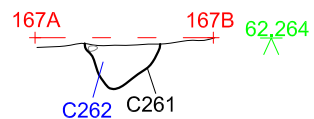
Northwest to Southeast profile of C209



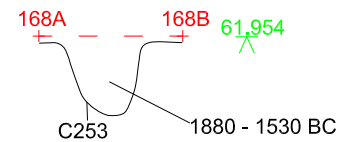
Southeast- facing section of C351



Southeast- facing section of C261



Southeast to Northwest profile of C253



Scale
0m 1m

Legend

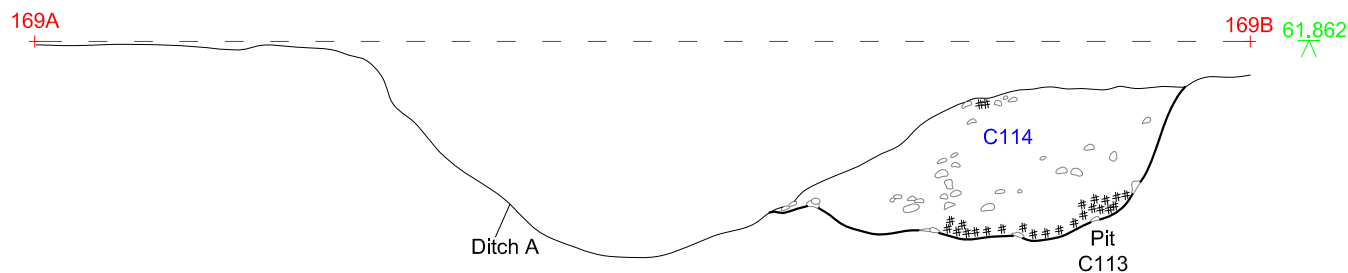
Cxx	Cut numbers
Cxx	Fill numbers
○	Stone
#	Charcoal
xx.xx	Levels - metres OD

IAC Irish Archaeological Consultancy

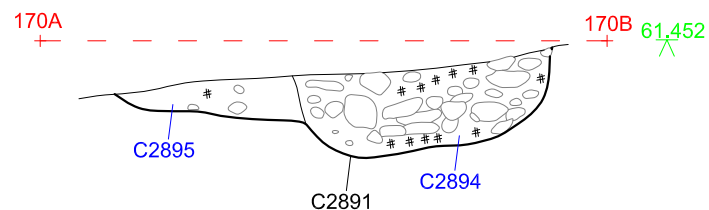
Title:	E3140 Kilmainham 1C Bronze Age Structure VII and associated features: sections 164-168
Project:	M3 Clonree - North of Kells PPP Scheme Contract 4
Client:	Meath County Council

Scale:	1:20 @ A4
Date:	16/03/11
Produced by:	G Kearney
Job No:	J2203
Figure No:	49

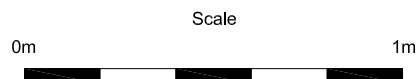
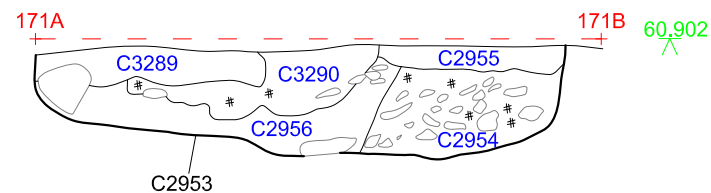
Northeast- facing section of C113



South- facing section of C2891



Southeast- facing section of C2953



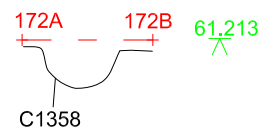
Legend

- Cxx Cut numbers
- Cxx Fill numbers
- Stone
- # Charcoal
- xx.xx Levels - metres OD

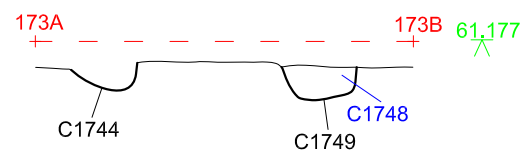
IAC Irish Archaeological Consultancy

Title:	E3140 Kilmainham 1C Bronze Age Structure VII associated features: sections 169-171	Scale:	1:20 @ A4
		Date:	16/03/11
	Project:	Produced by:	G Kearney
	Client:	Job No:	J2203
		Figure No:	50

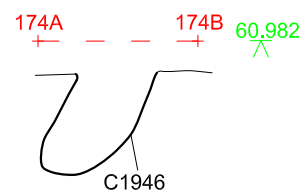
West to East profile of C1358



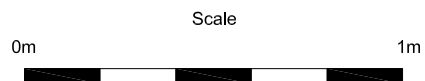
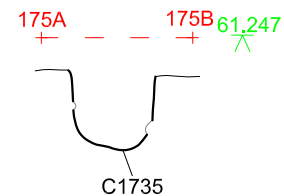
South facing section of C1744, C1749



North to South profile of C1946



West to East profile of C1735



Legend

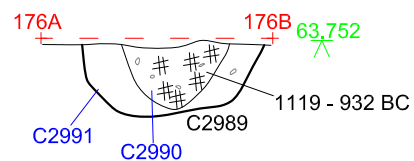
Cxx	Cut numbers
Cxx	Fill numbers
○	Stone
#	Charcoal
xx.xx	Levels - metres OD
^	

IAC Irish Archaeological Consultancy

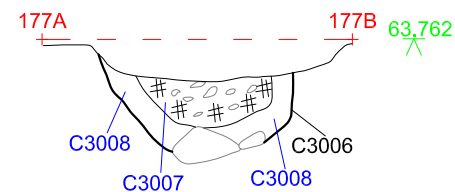
Title:	E3140 Kilmainham 1C <i>Structure I</i> : sections 172-175
Project:	M3 Clonree - North of Kells PPP Scheme Contract 4
Client:	Meath County Council

Scale:	1:20 @ A4
Date:	16/03/11
Produced by:	G Kearney
Job No:	J2203
Figure No:	51

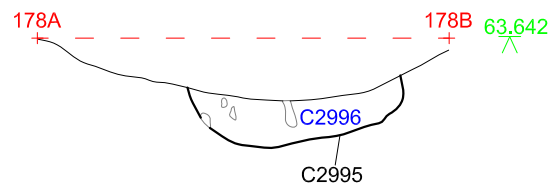
North- facing section of C2989



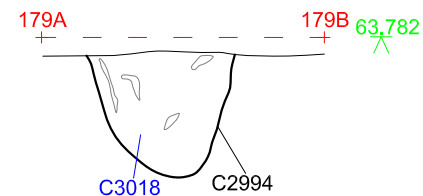
North- facing section of C3006



Southeast- facing section of C2995



Southeast- facing section of C2994



Scale



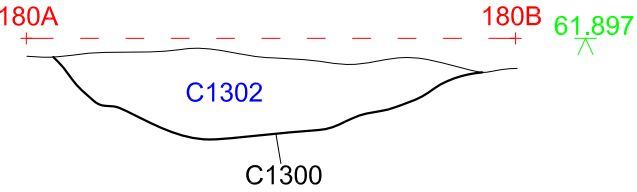
Legend

Cxx	Cut numbers
Cxx	Fill numbers
○	Stone
#	Charcoal
xx.xx	Levels - metres OD

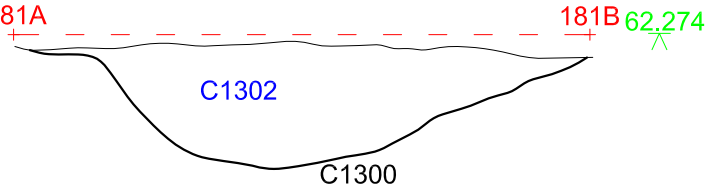
IAC Irish Archaeological Consultancy

Title:	E3140 Kilmainham 1C late Bronze Age Structure 7: sections 176-179	Scale:	1:20 @ A4
Project:	M3 Clonee - North of Kells PPP Scheme Contract 4	Date:	16/03/11
Client:	Meath County Council	Produced by:	G Kearney
		Job No:	J2203
		Figure No:	52

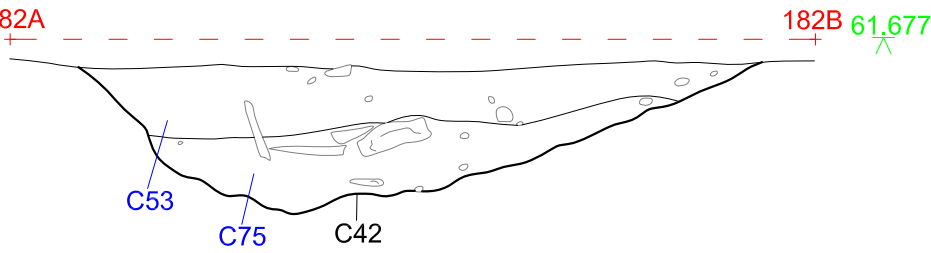
Northeast- facing section of C1300



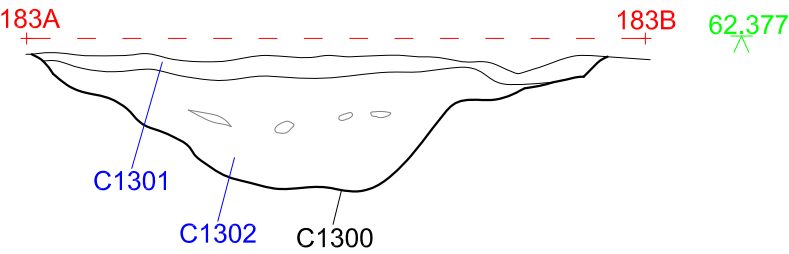
Northeast- facing section of C1300



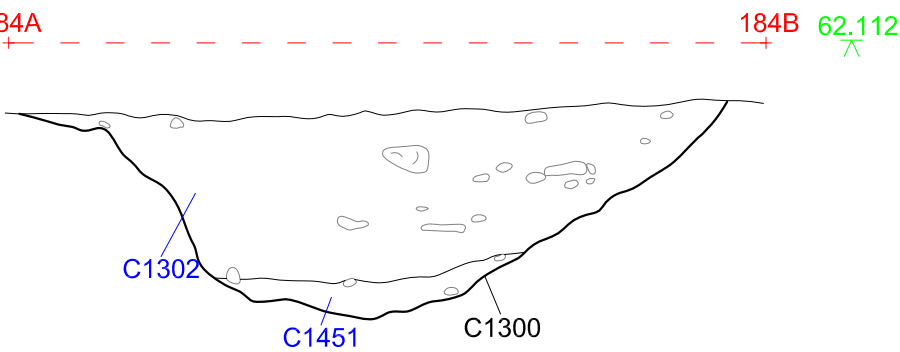
Northeast- facing section of C42



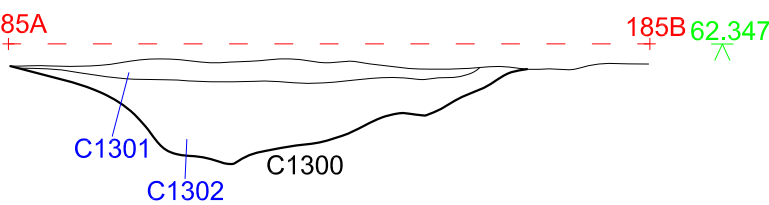
Northeast- facing section of C1300



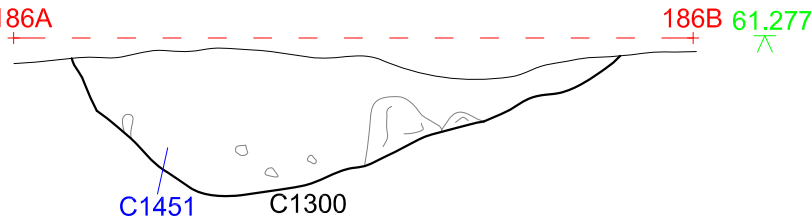
Northeast- facing section of C1300



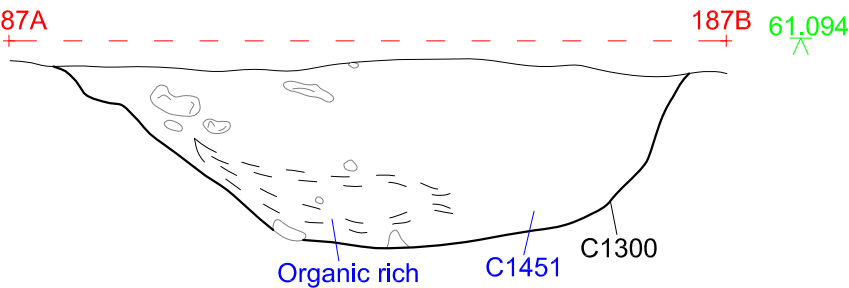
Southwest- facing section of C1300



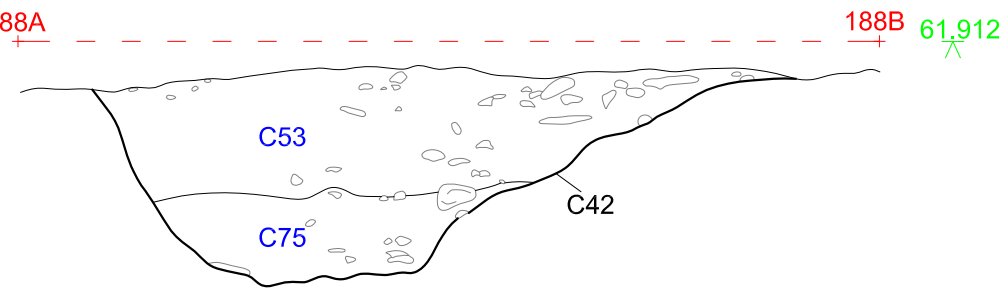
Northeast- facing section of C1300



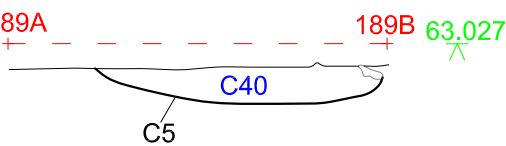
Northeast- facing section of C1300



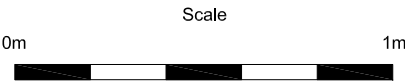
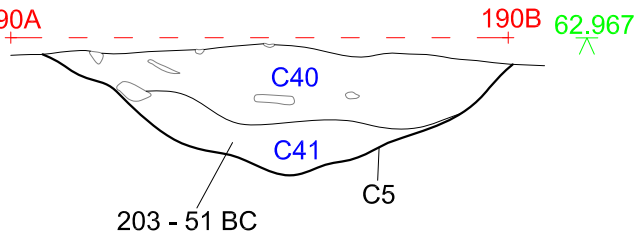
ENE- facing section of C42




WSW- facing section of C5



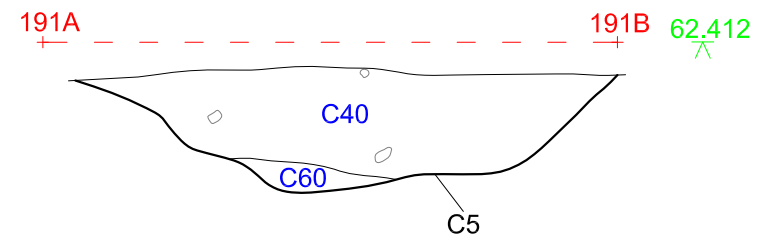
Southwest- facing section of C5



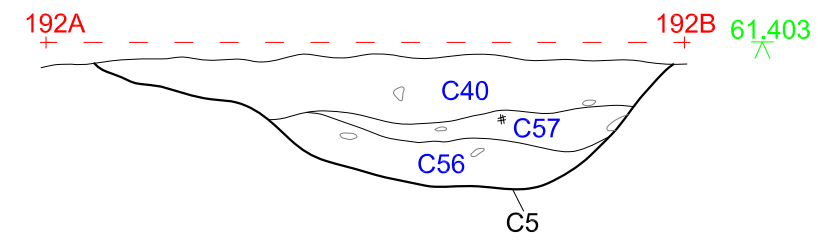
Legend	
Cxx	Cut numbers
Cxx	Fill numbers
○	Stone
#	Charcoal
xx.xx	Levels - metres OD

Title: E3140 Kilmainham 1C Iron Age Ditch A: sections 180-190		
Project: M3 Clonee - North of Kells PPP Scheme Contract 4		
Client: Meath County Council		
Scale: 1:20 @ A3	Job No: J2203	
Date: 16/03/11	Figure No: 53	
Produced by: G Kearney		

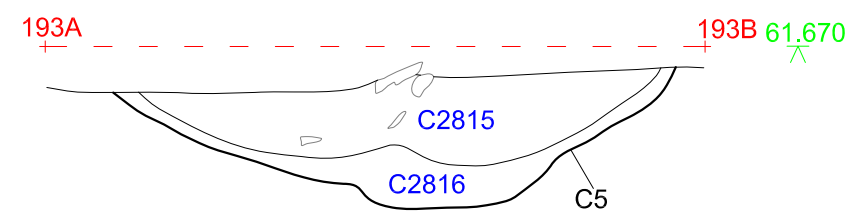
ENE- facing section of C5



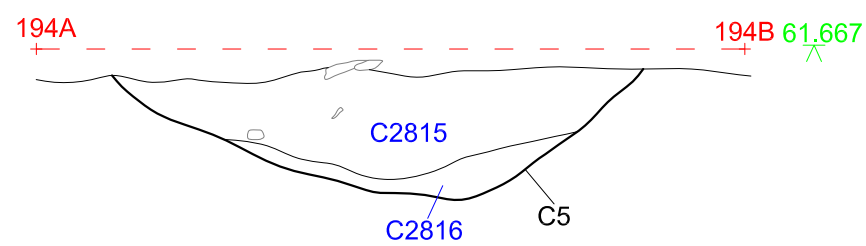
Southwest- facing section of C5



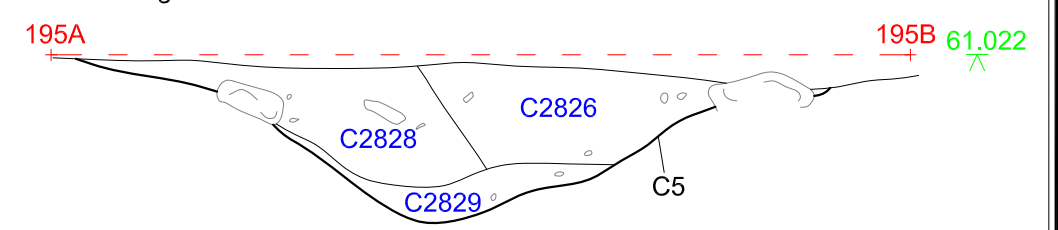
WSW- facing section of C5



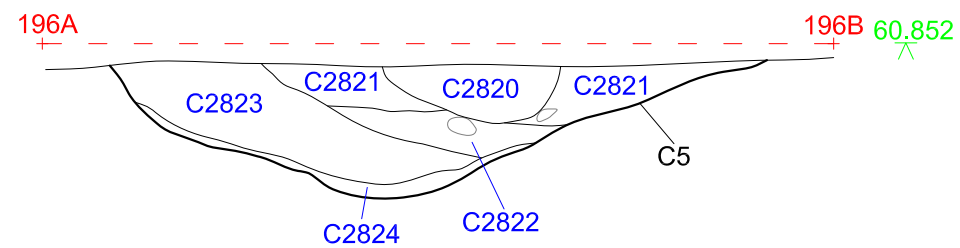
WSW- facing section of C5



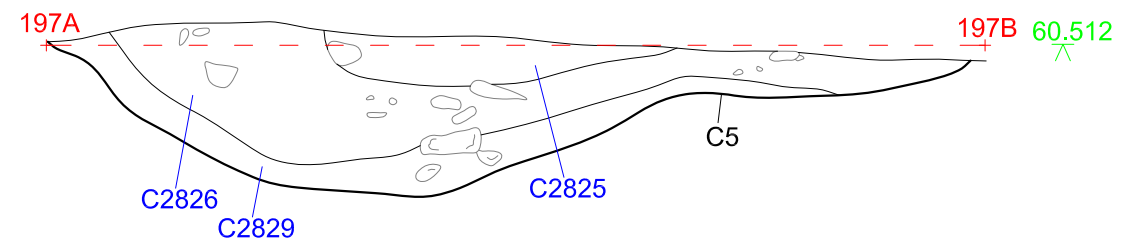
ENE- facing section of C5



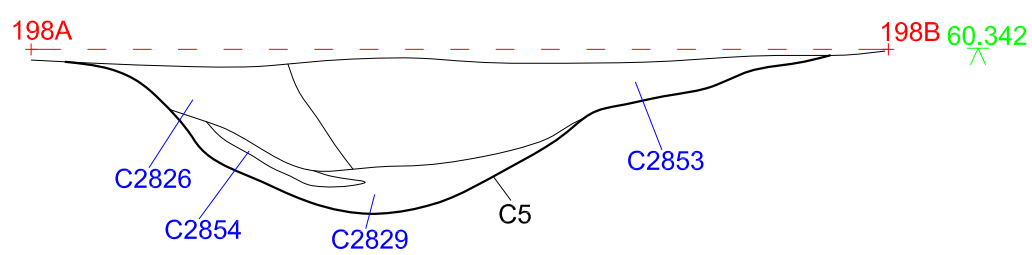
ENE- facing section of C5



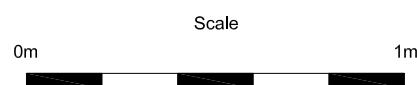
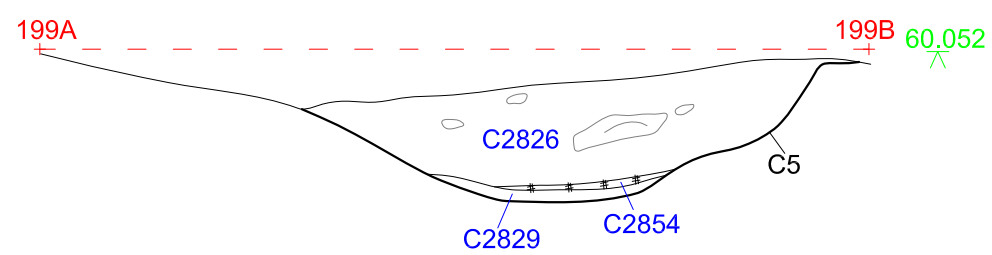
ENE- facing section of C5




ENE- facing section of C5



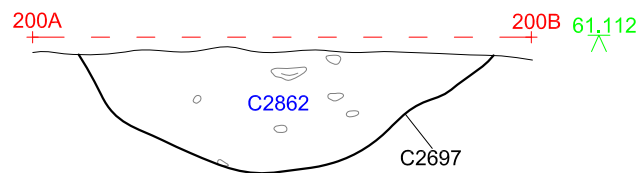
Southwest- facing section of C5



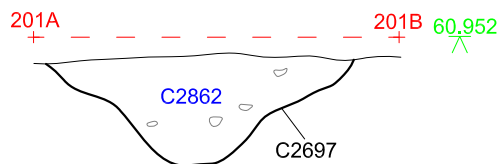
Legend	
Cxx	Cut numbers
Cxx	Fill numbers
	Stone
#	Charcoal
xx.xx	Levels - metres OD

Title: E3140 Kilmainham 1C Iron Age Ditch A: sections 191-199		
Project: M3 Clonee - North of Kells PPP Scheme Contract 4		
Client: Meath County Council		
Scale: 1:20 @ A3	Job No: J2203	
Date: 16/03/11	Figure No: 54	
Produced by: G Kearney		

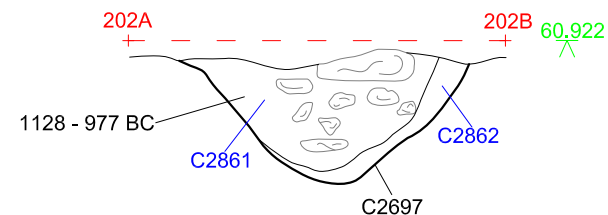
Southwest- facing section of C2697



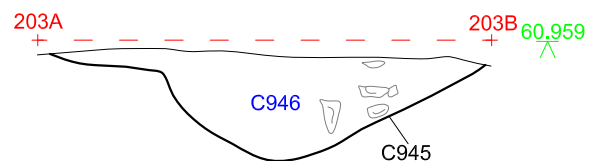
Southwest- facing section of C2697



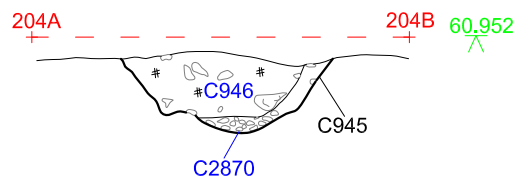
Southwest- facing section of C2697



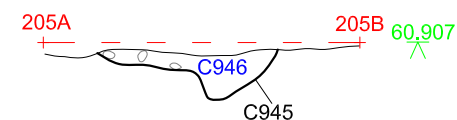
Northeast- facing section of C945



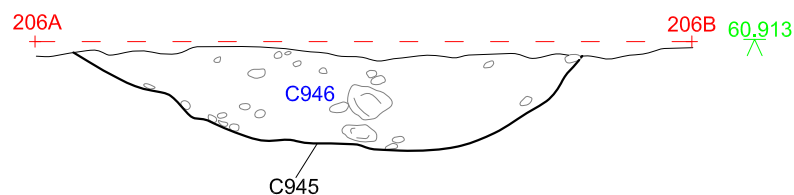
Northeast- facing section of C945



Southwest- facing section of C945



Southwest- facing section of C945

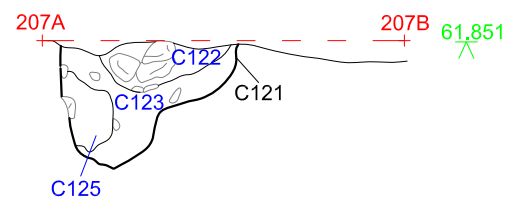


Legend	
CXX	Cut Numbers
CXX	Fill Numbers
	Stone
	Charcoal
XX.XXX	Levels - metres OD

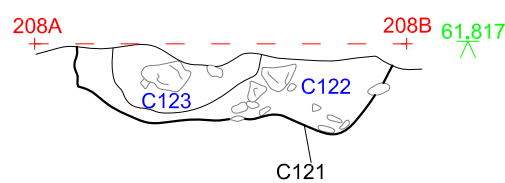
IAC Irish Archaeological Consultancy

Title:	E3140 Kilmainham 1C Ditch B: sections 200-206	Scale:	1:20 @ A4
Project:	M3 Clonee - North of Kells PPP Scheme Contract 4	Date:	16/03/11
Client:	Meath County Council	Produced by:	G Kearney
		Job No:	J2203
		Figure No:	55

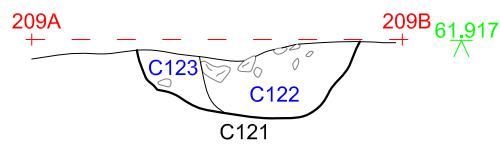
Southeast- facing section of C121



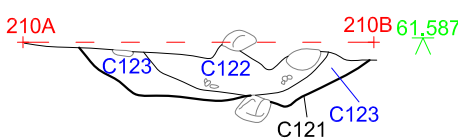
Southeast- facing section of C121



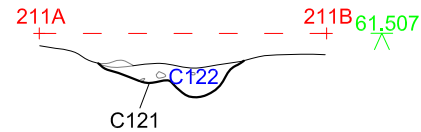
Northwest- facing section of C121



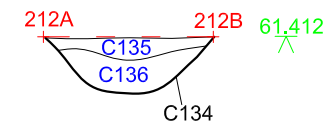
East- facing section of C121



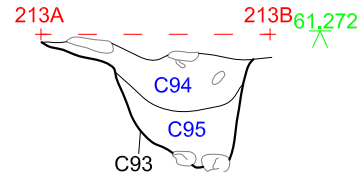
Southeast- facing section of C121



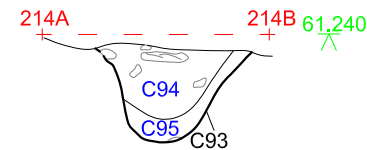
Southeast- facing section of C134



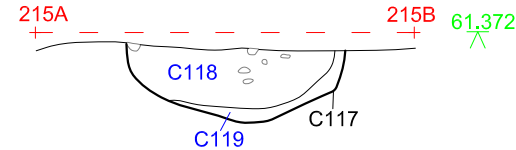
Southeast- facing section of C93



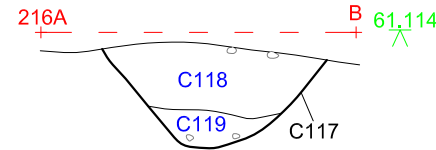
Southeast- facing section of C93



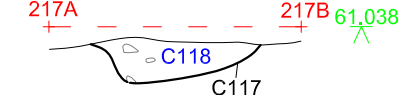
Southeast- facing section of C117



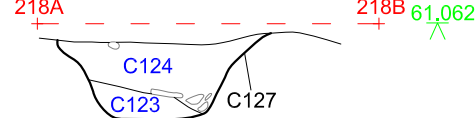
Southeast- facing section of C117



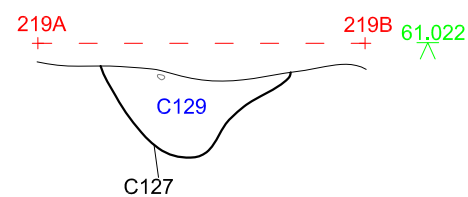
Southeast- facing section of C117



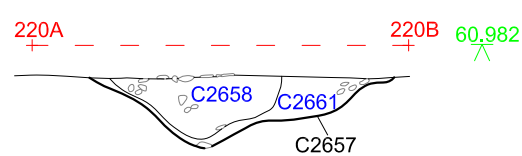
Southeast- facing section of C127



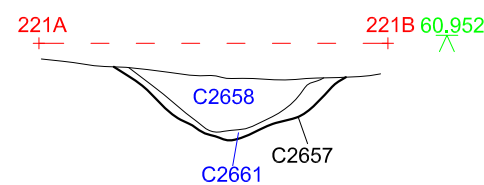
Southeast- facing section of C127



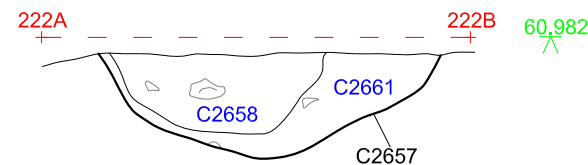
Southeast- facing section of C2657



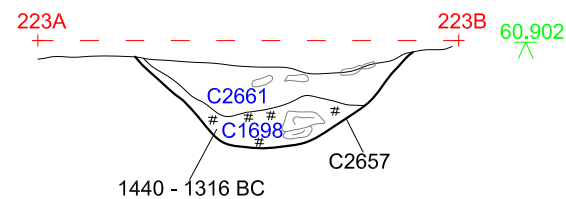
Northwest- facing section of C2657



Southeast- facing section of C2657



Southeast- facing section of C2657



Scale
0m 1m

Legend	
Cxx	Cut numbers
Cxx	Fill numbers
○	Stone
#	Charcoal
xx.xx	Levels - metres OD

Title: E3140 Kilmainham 1C Segmented Gully A: sections 207-223

Project: M3 Clonee - North of Kells PPP Scheme Contract 4

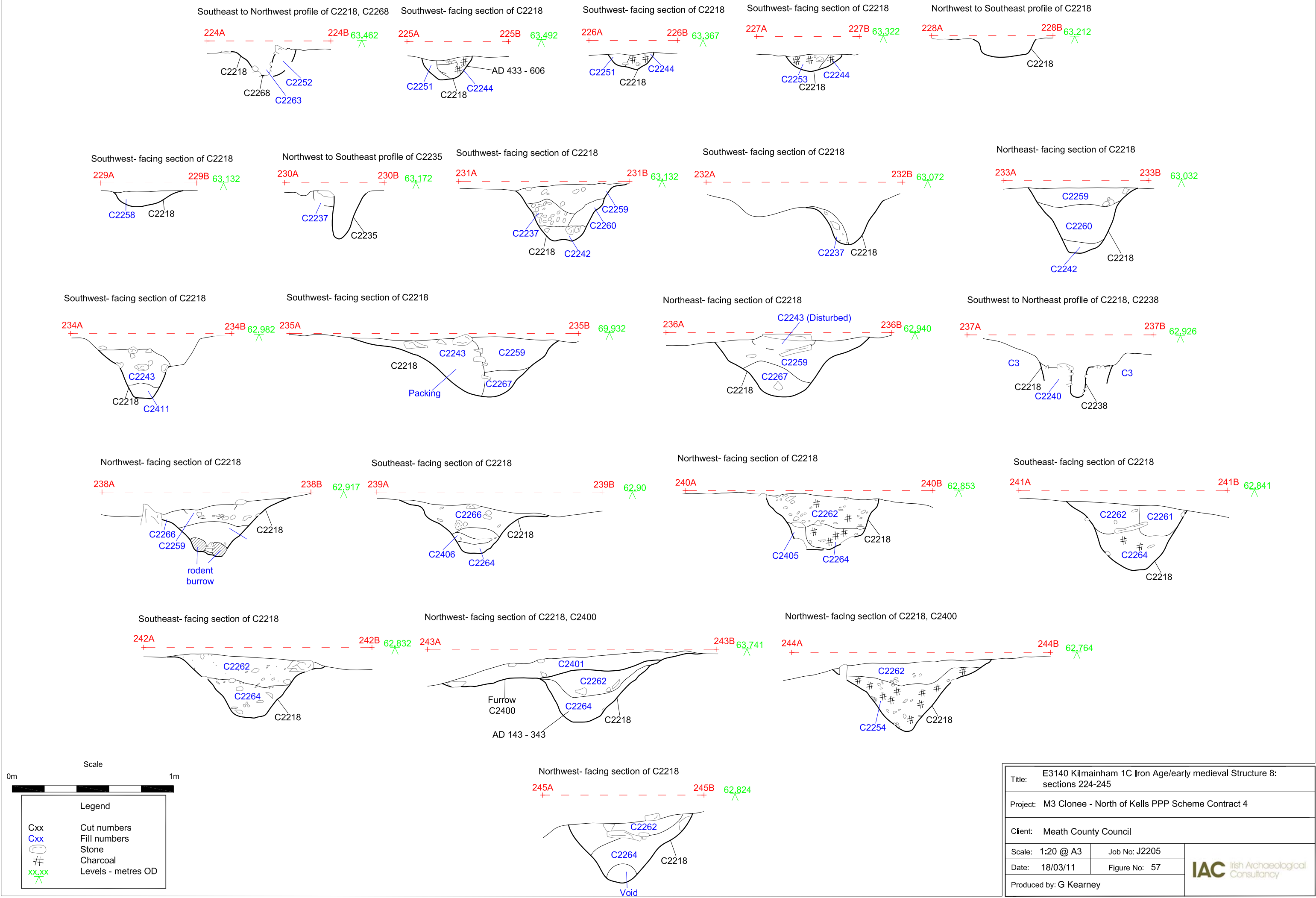
Client: Meath County Council

Scale: 1:20 @ A3 Job No: J2203

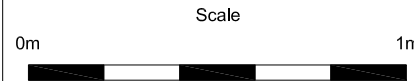
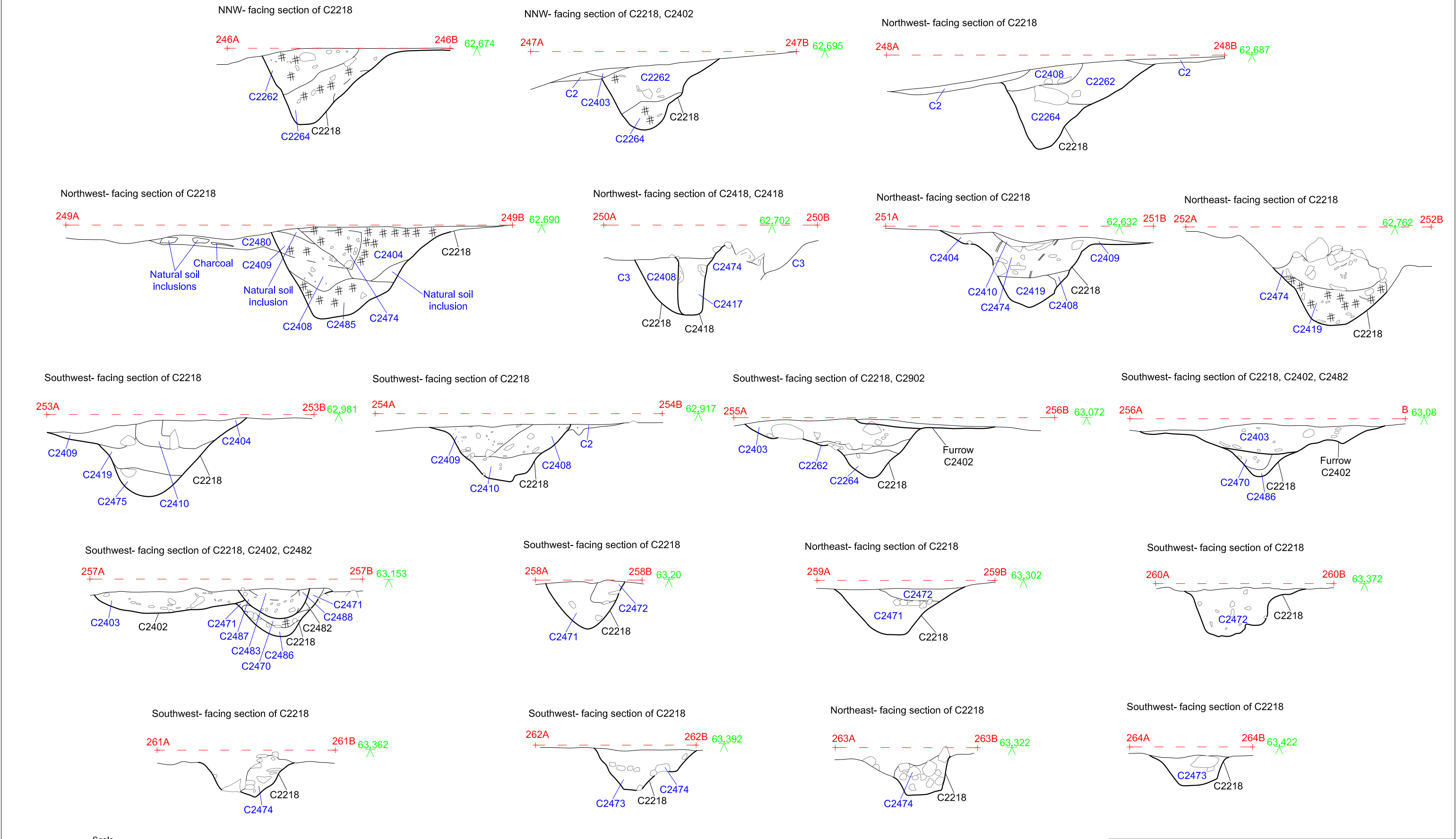
Date: 16/03/11 Figure No: 56

Produced by: G Kearney

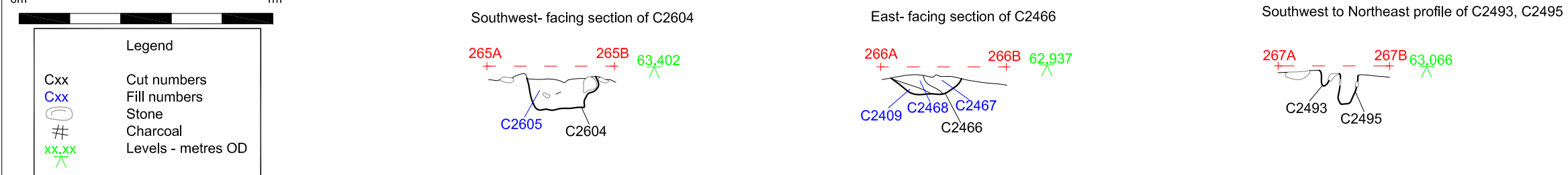
IAC Irish Archaeological Consultancy




Title: E3140 Kilmainham 1C Iron Age/early medieval Structure 8: sections 224-245		
Project: M3 Clonee - North of Kells PPP Scheme Contract 4		
Client: Meath County Council		
Scale: 1:20 @ A3	Job No: J2205	
Date: 18/03/11	Figure No: 57	
Produced by: G Kearney		IAC Irish Archaeological Consultancy

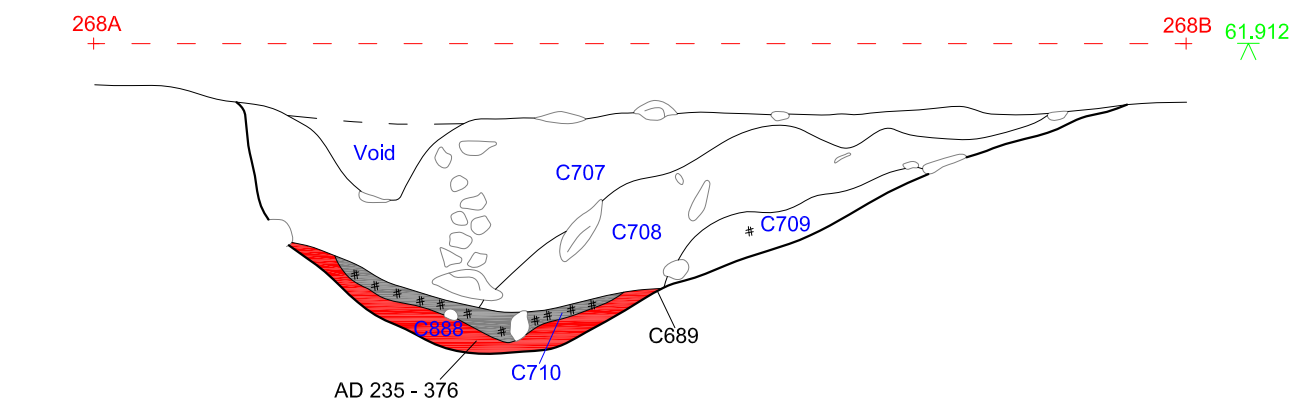


Legend	
Cxx	Cut numbers
Cxx	Fill numbers
○	Stone
#	Charcoal
xx.xx	Levels - metres OD

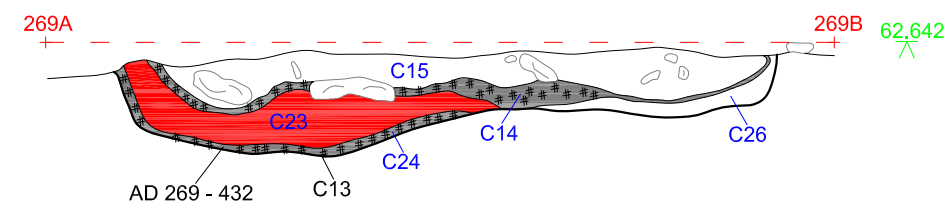


Title: E3140 Kilmainham 1C Iron Age/early medieval Structure 8: sections 246-267		
Project: M3 Clonee - North of Kells PPP Scheme Contract 4		
Client: Meath County Council		
Scale: 1:20 @ A3	Job No: J2205	
Date: 18/03/11	Figure No: 58	
Produced by: G Kearney		

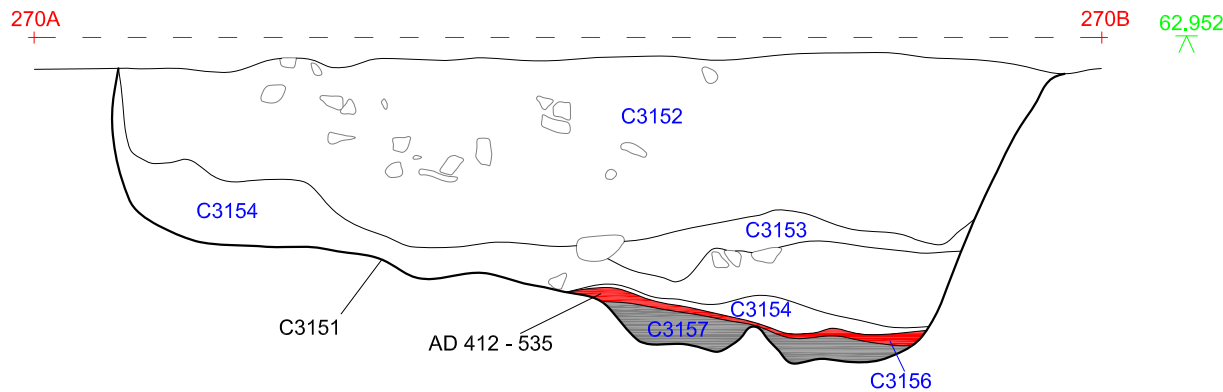
Northeast- facing section of C689



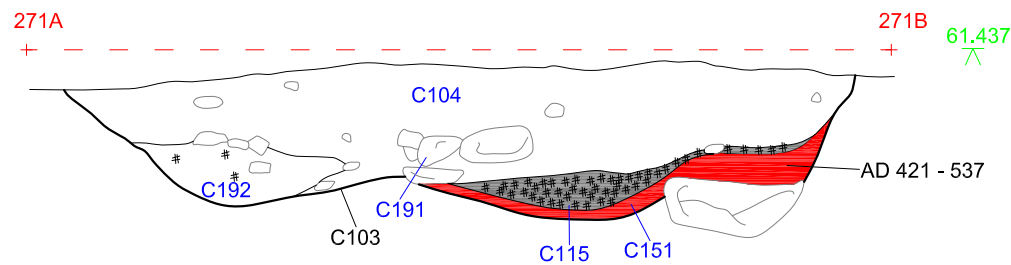
Southwest- facing section of C13



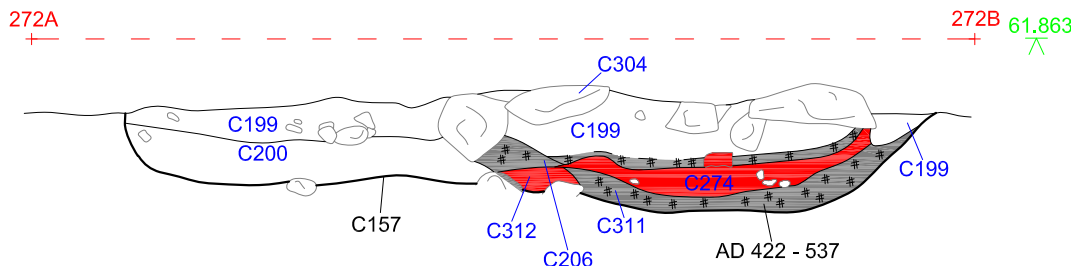
West- facing section of C3151



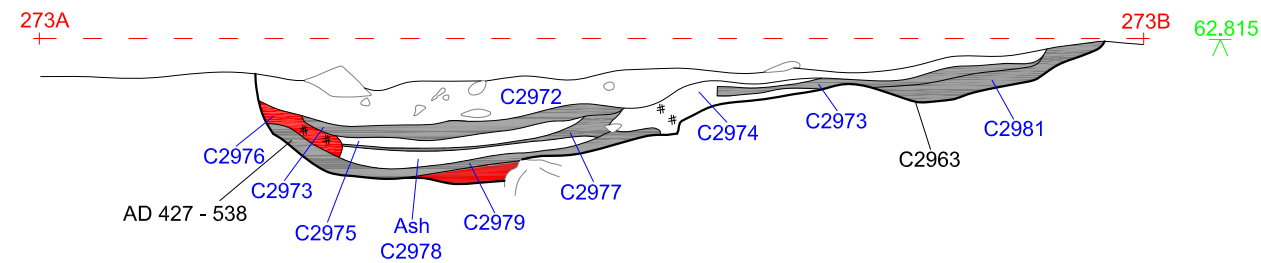
Northeast- facing section of C103



Northeast- facing section of C157



West- facing section of C2963

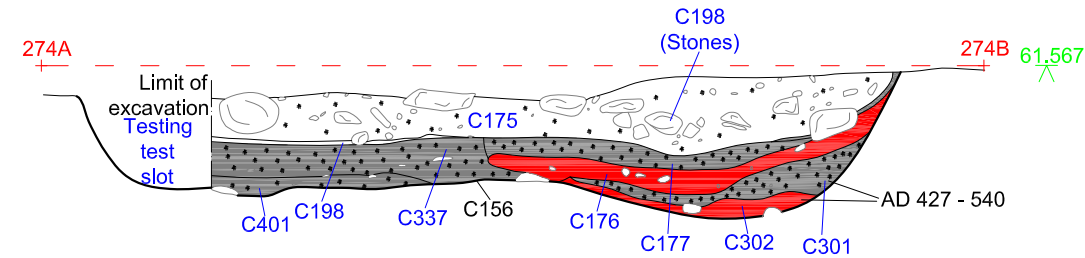


Legend	
CXX	Cut Numbers
CXX	Fill Numbers
○	Stone
#	Charcoal
XX.XXX	Levels - metres OD

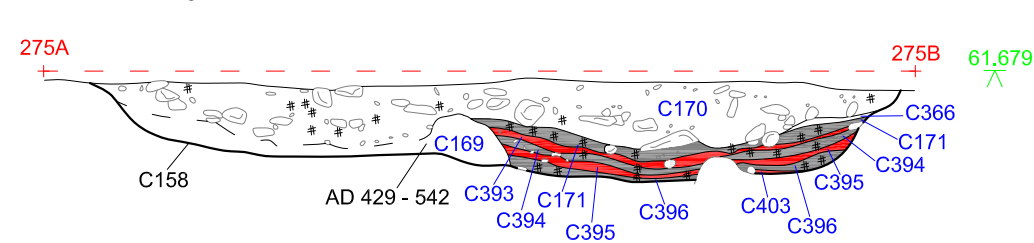
 In situ burning
 Charcoal-rich deposits

Title: E3140 Kilmainham 1C Iron Age/early medieval kilns: sections 268-273	
Project: M3 Clonree - North of Kells PPP Scheme Contract 4	
Client: Meath County Council	
Scale: 1:20 @ A3	Job No: J2203
Date: 18/03/11	Figure No: 59
Produced by: G Kearney	

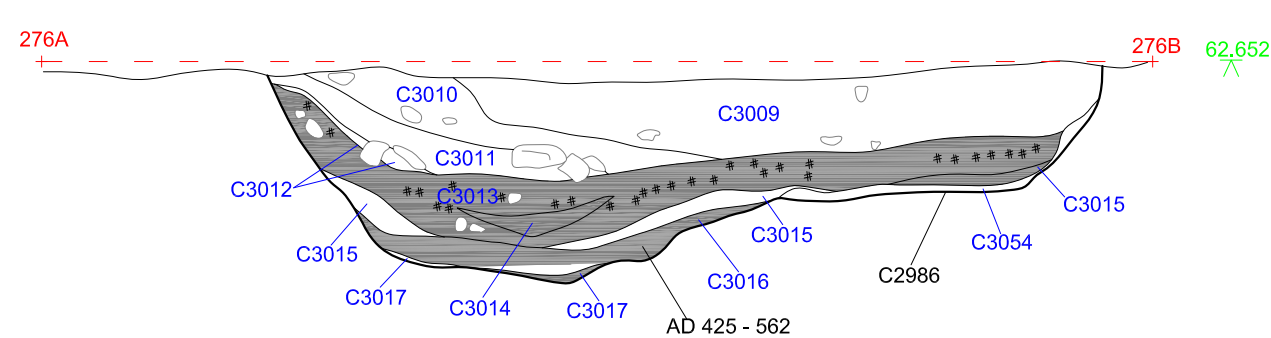
Northeast- facing section of C156



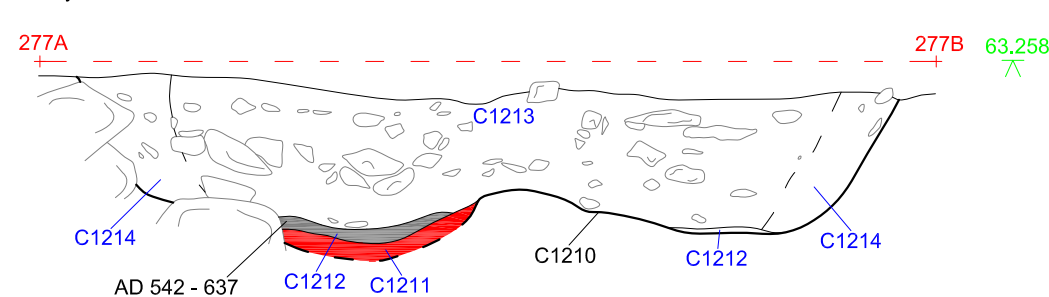
Northeast- facing section of C158



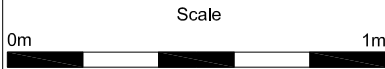
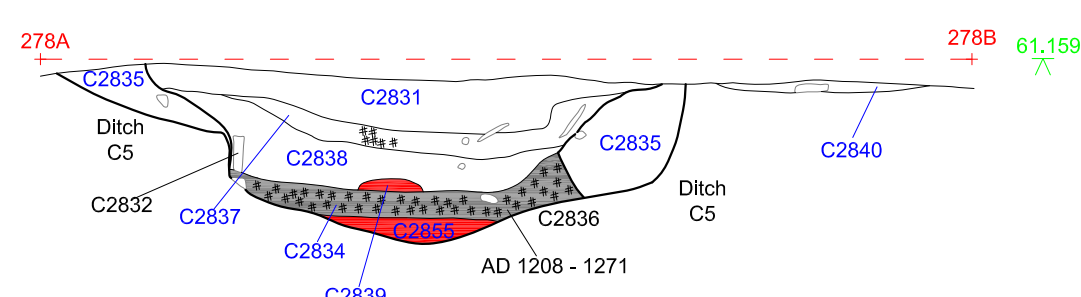
West- facing section of C2986



Southwest- facing section of C1210
Early medieval kiln



East- facing section of C2836
Medieval kiln C2836



Legend	
CXX	Cut Numbers
CXX	Fill Numbers
○	Stone
#	Charcoal
XX.XXX	Levels - metres OD

	In situ burning
	Charcoal-rich deposits

Title: E3140 Kilmainham 1C Iron Age/early medieval, early medieval and medieval kilns: sections 274-278	
Project: M3 Clonee - North of Kells PPP Scheme Contract 4	
Client: Meath County Council	
Scale: 1:20 @ A3	Job No: J2203
Date: 21/03/11	Figure No: 60
Produced by: G Kearney	

IAC Irish Archaeological Consultancy